

ARTIFARITI

Encuentros Internacionales de Arte en Territorios Liberados del Sahara Occidental
TIFARITI (SAHARA LIBERADO)



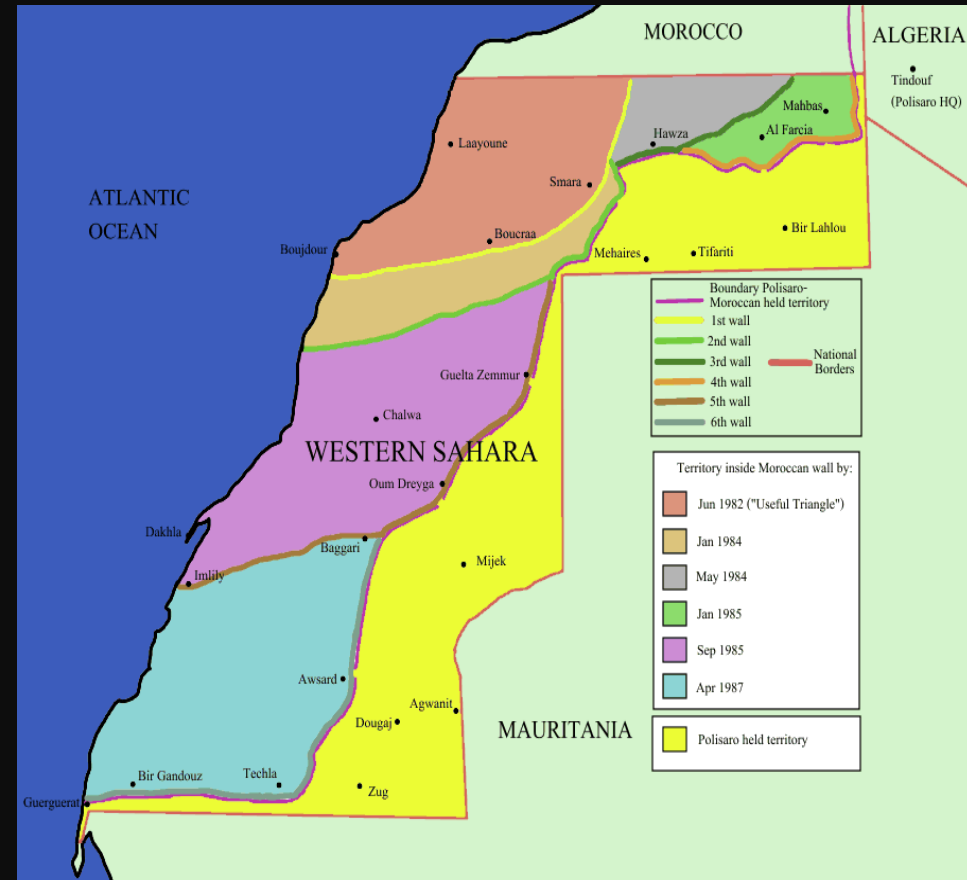
isidrolopezaparicio@gmail.com

<http://artifariti.blogspot.com/>

<http://www.artifariti.org/>

ARTIFARITI

- International Art Encounters in the Western Sahara liberated Territories, 16 – 30 October 2011, Tifariti (Free Sahara)
- The selection of artistic projects and interventions of permanent character to be executed in Tifariti, capital of the Western Sahara liberated Territories, reflecting and activating the cultural, social and geopolitical reality of the Western Sahara.
- The central axis of this project is the existence of a 2,700 km wall, seeded by three million mines, that divides Western Sahara in two and splits the Sahrawi population between occupation and exile for the last 35 years.



- ARTifariti 2011, V International Art Encounters in the Western Sahara liberated Territories are organised by the Sahrawi Arab Democratic Republic (SADR) Ministry of Culture and the Association Friends of the Sahrawi People in Seville (Asociación de Amistad con el Pueblo Saharaui de Sevilla – AAPSS). ARTifariti is an appointment with artistic practices as a tool to vindicate Human rights; the right of the people to their land, their culture, their roots and their freedom. It is an annual encounter of public art to reflect on creation, and society, and is a point of contact for artists interested in the capacity of art to question and transform the reality. ARTifariti wants to promote inter culture relations, fomenting the interchange of experiences and skills between local artists and international artists from other parts of the world; to contribute to the international diffusion of the Sahrawi reality, causing a reflection from the world of Art and the Culture through direct knowledge, and promote the development of these people through their cultural patrimony.
- Projects should be send in PDF format to info@artifariti.org or by mail **ARTifariti**
2010 Asociación de Amistad con el Pueblo Saharaui de Sevilla (AAPSS) Calle Virgen de la Antigua, 4 – Bajo Derecha 41011 Sevilla Spain.



Mapping and naming Occidental Sahara

Long process project that involves many artists, diversity of plans and concepts. This project emerged from the need to act in the space of Sahara Occidental to order and lead from artistic interventions. The spaces are noted by significant issues to consider, visually or conceptually and named from a wide range of issues, whether by local or external help enriching the identity. It aims to create in the space a network of routes which conquer it ideologically, through the recognition of an idea and its development. A very rich conceptual human tissue, mapping intellectually Tifariti in the defence of the Saharawi people. First route was presented at the Tate Britain by Emilia Telese 2009.











333 m

Fecha de las imágenes: 14 de May. de 2008

26°09'48.44" N 10°33'33.45" O elev. 485 m

© 2009 Google
Image © 2009 DigitalGlobe

© 2009 Google

Alt. ojo 1.82 km




389 m

Fecha de las imágenes: 14 de May. de 2008

© 2009 Google
Image © 2009 DigitalGlobe
26°09'52.89"N 10°33'37.52"W elev. 1480 m

Alt. ojo 1.85 km





© 2009 Google
© 2009 Cnes/Spot Image

© 2009 Google

© 2009 Europa Technologies

26°29'51.93" N 9°59'01.58" W elev. 433 m

Alt. ojo 153.26 km



W

N

© 2009 Google

Image © 2009 DigitalGlobe

© 2009 Google

200 m

Fecha de las imágenes: 14 de May, de 2008

26°09'26.36" N 10°33'36.45" O elev. 485 m

Alt. ojo 1.48 km



